










LEGEND

-  Suggested Walking & Biking Route
-  To Suggested Route
-  Marked Crosswalk
-  Suggested vehicle route
-  Railroad Crossing
-  Pedestrian Crossing Signal
-  Sidewalk Gap

This map is intended for informational purposes only. The City of Tyler or RTR School District cannot and does not guarantee the safety of these routes or the persons utilizing them, and assumes no liability therefore. The City of Tyler encourages parents and students to use this map to explore options for commuting, but parents and students are responsible for their own safety and for choosing the most appropriate route based on their knowledge of route conditions and the specific needs and/or experience level of their child.

RTR Public School District

CITY OF TYLER SUGGESTED WALKING & BIKING ROUTES TO SCHOOL
BEGINING FALL 2021





*Street Lighting along CSAH 8 was also identified between Oak & Bradley.

LEGEND

- Current Suggested Walking & Biking Route
- To Suggested Route
- Marked Crosswalk
- School Access Point
- Railroad Crossing
- Needed Pedestrian Crossing Signal/Signage
- Sidewalk Gap
- Identified SRTS Infrastructure Need
- Identified Marked Crosswalk Need

This map is intended for informational purposes only. The routes, gaps & signage noted on this map were identified by the Tyler SRTS Team during the 2020-2021 SRTS planning and set as goals in the final SRTS Plan.

RTR Public School District

CITY OF TYLER SUGGESTED WALKING & BIKING ROUTES TO SCHOOL
GAP MAP

